








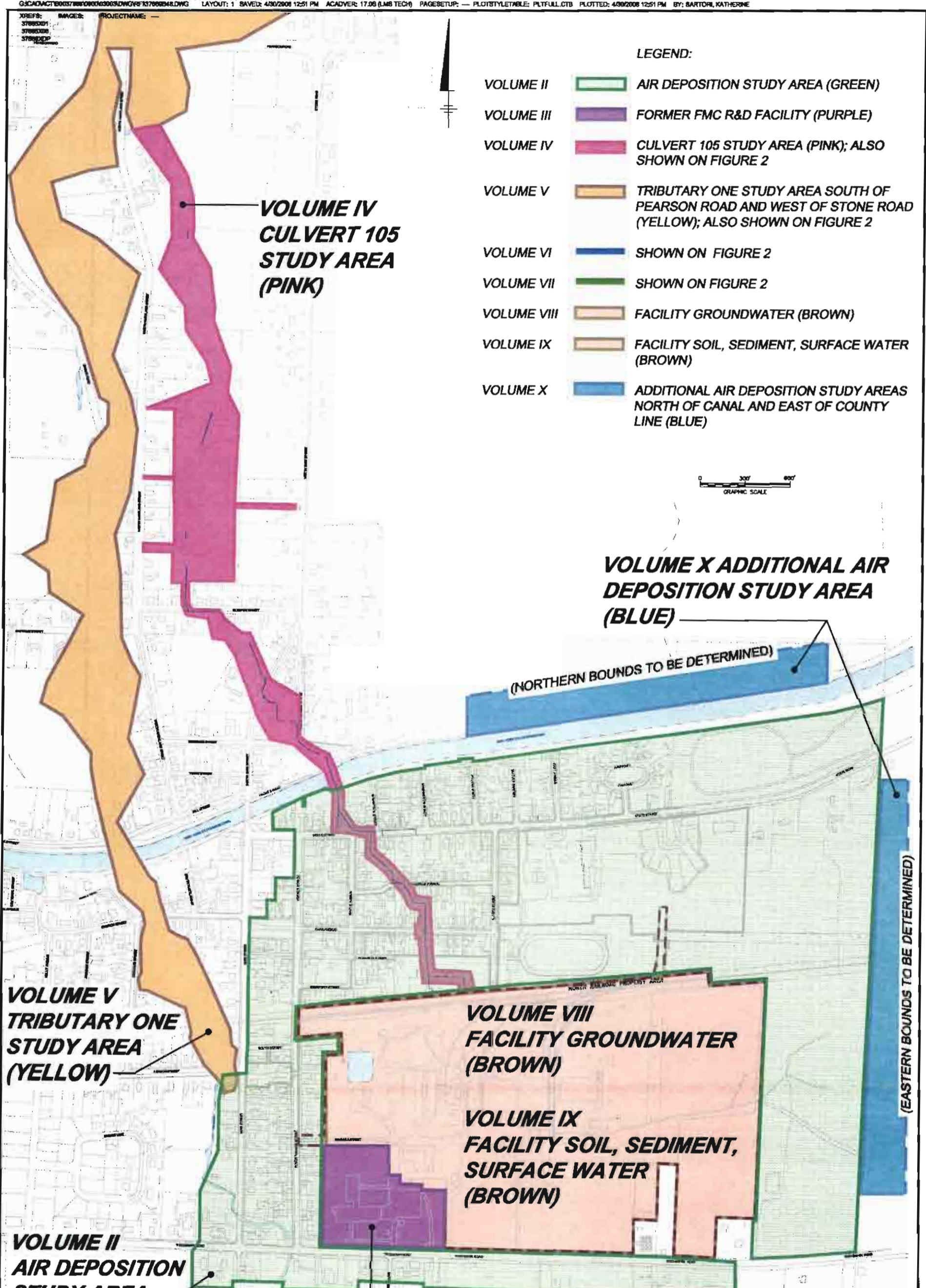


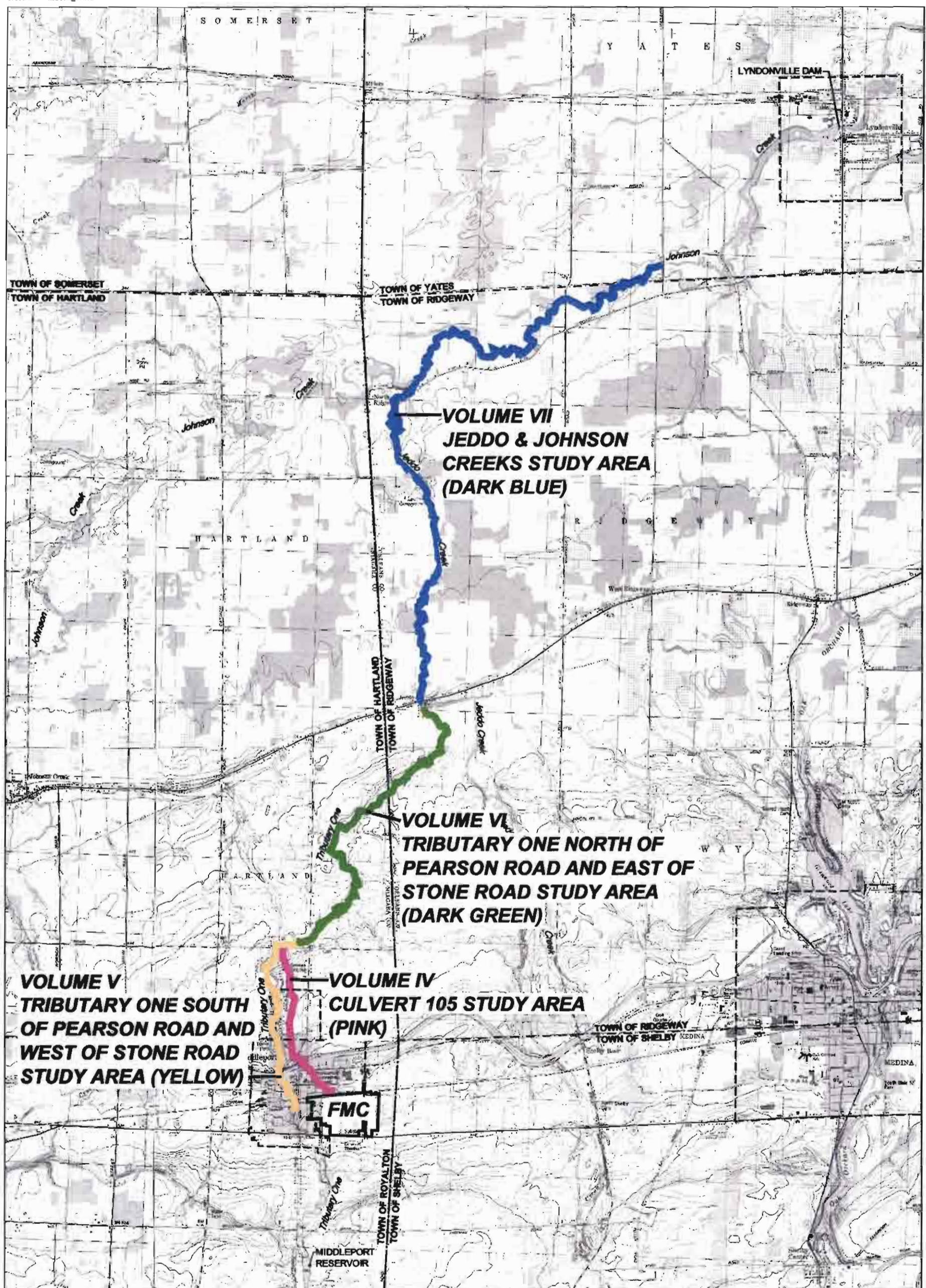
XREFS: IMAGES: PROJECTNAME: —  
 37908B48  
 37908B48  
 37908B48

- LEGEND:**
- VOLUME II  AIR DEPOSITION STUDY AREA (GREEN)
  - VOLUME III  FORMER FMC R&D FACILITY (PURPLE)
  - VOLUME IV  CULVERT 105 STUDY AREA (PINK); ALSO SHOWN ON FIGURE 2
  - VOLUME V  TRIBUTARY ONE STUDY AREA SOUTH OF PEARSON ROAD AND WEST OF STONE ROAD (YELLOW); ALSO SHOWN ON FIGURE 2
  - VOLUME VI  SHOWN ON FIGURE 2
  - VOLUME VII  SHOWN ON FIGURE 2
  - VOLUME VIII  FACILITY GROUNDWATER (BROWN)
  - VOLUME IX  FACILITY SOIL, SEDIMENT, SURFACE WATER (BROWN)
  - VOLUME X  ADDITIONAL AIR DEPOSITION STUDY AREAS NORTH OF CANAL AND EAST OF COUNTY LINE (BLUE)



FMC CORPORATION  
 MIDDLEPORT, NEW YORK  
 RCRA FACILITY INVESTIGATION (RFI) &  
 CORRECTIVE MEASURES STUDY (CMS)

RFI & CMS STUDY AREAS  
 (FIGURE 1 OF 2)



**VOLUME V**  
**TRIBUTARY ONE SOUTH**  
**OF PEARSON ROAD AND**  
**WEST OF STONE ROAD**  
**STUDY AREA (YELLOW)**

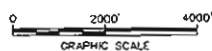
**VOLUME IV**  
**CULVERT 105 STUDY AREA**  
**(PINK)**

**VOLUME VI**  
**TRIBUTARY ONE NORTH OF**  
**PEARSON ROAD AND EAST OF**  
**STONE ROAD STUDY AREA**  
**(DARK GREEN)**

**VOLUME VII**  
**JEDDO & JOHNSON**  
**CREEKS STUDY AREA**  
**(DARK BLUE)**

**SOURCE**

USGS BARBER, NEW YORK QUADRANGLE, 1980  
 USGS GASPORT, NEW YORK QUADRANGLE, 1979  
 USGS LYNDONVILLE, NEW YORK QUADRANGLE, 1979  
 USGS MEDINA, NEW YORK QUADRANGLE, 1980



FMC CORPORATION  
 MIDDLEPORT, NEW YORK  
 RCRA FACILITY INVESTIGATION (RFI) &  
 CORRECTIVE MEASURES STUDY (CMS)

**RFI & CMS STUDY AREAS**  
**FIGURE 2 OF 2**



FIGURE

**2**